



भारत सरकार / GOVERNMENT OF INDIA

खान मंत्रालय / MINISTRY OF MINES

भारतीय खान ब्यूरो / INDIAN BUREAU OF MINES

क्षेत्रीय खान नियंत्रक कार्यालय / OFFICE OF THE REGIONAL CONTROLLER OF MINES

कमरा नंबर 603, छठवाँ तल, सी०जी०ओ० टॉवर्स, / Room No. 603, 6th Floor, CGO Towers,

कवाडीगुडा, सिकंदराबाद (तेलंगाना)-500080 / Kavadiguda, Secundrabad, (Telangana) - 500080

फोन / Phone: 040-29555603, 29554603, 29553603, ई-मेल / E-mail: ro.hyderabad@ibm.gov.in

Violation Notice / उल्लंघन पत्र

Reg. AD/Speed Post/

Email/Fax

File No. AP/KNL/Gold-1/Hyd

Mine Code: 27APR11001

Date: 09/03/2022

To

Dr. M. Hanuma Prasad Modali, Nominated Owner
M/s Geomysore Services (India) Private Limited,
627, Trinity, 3rd Block, Koramangala,
Bangalore (Karnataka) – 560 034
Email: hanuma@geomysore.com, reception@geomysore.com

Sub: Violation of provisions of MCDR, 2017 in respect of your Jonnagiri Gold Mine over an extent of 597.82 ha. situated in Pagadrayi, Jonnagiri and Yerragudi Villages, Tuggali Mandal, Kurnool District of Andhra Pradesh State.

Sir/Madam,

The following provisions of Mineral Conservation and Development Rules, 2017 (MCDR, 2017) were found violated in the above mine during the inspection on 24/02/2022 by the undersigned in presence of the mine officials Shri Tatikonda Raviteja, Mining Engineer and Shri Karthikeyan C. Geologist.

Rule No.	Nature of violation
Rule 11 (1)	<p>The following deviations have been found in the mine from the approved Review of Mining Plan vide letter no. AP/KNL/MP/GOLD-1/HYD Hyderabad dated 13/04/2018 for the period of F.Y. 2018-19 to 2022-23:</p> <p>Exploration: (i) Boreholes: During F.Y. 2018-19 to 2020-21; 164 nos. of boreholes with cumulative depth of 30125.0 meters, whereas, 25 nos. of borehole with cumulative depth of 1716.00 meters have been drilled up to F.Y. 2020-21.</p> <p>(ii) Trenches: During F.Y. 2018-19; 12 nos. with cumulative length of 4370.0 meters, whereas, 10 nos. of trenches have been made with cumulative length of 805.0 meters up to F.Y. 2020-21.</p> <p>Development: (i) Mineral/Ore Stock Yard: There was a proposal given in the approved document for mineral/ore stock yards in between UTM co-ordinates N1686785 to N1686820 and E779572 to E779802.</p> <p>(ii) Gold Processing Unit: There was a proposal given in the approved document for installation of Gold Processing Unit in between UTM co-ordinates N1686555 to N168775 and E779550 to E779835.</p> <p>Whereas, mineral/ore stock and Gold Processing Unit has been installed in between UTM co-ordinates N1686000 to N1687100 and E778500 to E778600 without any approved proposal. Moreover, certain area has been utilized in between UTM co-ordinates N1686000 to N1687100 and E778500 to E778600 without any approved proposal for area put to use during review period and Financial Assurance thereof.</p> <p>Plantation: There was a proposal approved for plantation of 2075 nos. of saplings during F.Y. 2018-19 to 2019-20 over an area of 0.80 Ha. Whereas, 400 nos. of saplings have been found planted over an area of 0.16 Ha. area so far.</p>


13306

Rule No.	Nature of Violation
Rule 27 (2)	The difference amount of Financial Assurance as per the rate contained in the MCDR, 2017 on 3rd November 2021 for the area proposed to be put in use for the block period of 2018-19 to 2022-23 has not been submitted so far to the authorised officer.
Rule 31 (4)	The plans and sections have not been maintained up to date.
Rule 33	Updated print copy of the surface geological plan and sections have not been submitted before 30th day of June for the financial year 2020-21.
Rule 45 (7)	Monthly Returns: Monthly Returns for the month of November 2021 and December 2021 have been scrutinised. Part -II; Production Dispatches and Stock; 2. Ex-mine price of the ore produced (GOLD): Ex-Mine price has been mentioned without dispatch of the ore/mineral.
Rule 55	Mining Engineer does not have the minimum five years of professional experience of working in a supervisory capacity in the field of mining.

02. In this connection, it is brought to your notice that the violation of aforesaid rule constitutes an offence punishable under Rule 62(1) of MCDR, 2017 as well as Fine may be imposed as specified under Schedule-III of rule 62(2) of MCDR, 2017 Amended up to 3rd November 2021.


03. The mining operations can be suspended under rule 11(2) and 45(7), if compliance of rule 11(1) and 45(7) are not found satisfactory.


04. You are advised to rectify the above violations immediately and intimate the position to this office within 45 (Forty Five) days from the date of issue of this letter.

भवदीय,

09/03/2022
(शैवाल कार्तिकेय)
वरिष्ठ खनन भूविज्ञानी
भारतीय खान ब्यूरो, हैदराबाद

प्रतिलिपि: सूचनार्थ एवं आवश्यक कार्यवाही हेतु :-

1. खान नियंत्रक (दक्षिण), भारतीय खान ब्यूरो, बंगलूर (कर्नाटक) - 560022
2. The Director of Mines and Geology, Government of Andhra Pradesh, Sri Anjaneya Towers, Door No.7-104, B-Block, 5th and 6th Floors, BTPS Road, PO Ibrahimpatnam-521456, Vijayawada, Krishna District. Mining


09/03/2022
(शैवाल कार्तिकेय)
वरिष्ठ खनन भूविज्ञानी
भारतीय खान ब्यूरो, हैदराबाद


10/3
9/3