



भारत सरकार/ Government of India
खान मंत्रालय / Ministry of Mines
भारतीय खान ब्यूरो / Indian Bureau of Mines
क्षेत्रीय खान नियंत्रक का कार्यालय / Office of the Regional Controller of Mines



रजिस्टर्ड ए०डी०/ उल्लंघनपत्र

File No.: MP/Katni/Bauxite-38 955 - 958

Jabalpur, dated: 24/04/2020

सेवा मे,

Shri. Shankarlal Vishwakarma
R/o, Jalpa Devi Ward Katni
PO-Katni (M.P.)-483501

विषय - म०प्र० राज्य के Katni जिले में स्थित आपकी Tikariya Bauxite Mine, (क्षेत्रफल- 27.02 हे०) में खनिज संरक्षण एवं विकास नियमावली, 2017 के नियमों का उल्लंघन। (Mine Code-75MPR47015)

महोदय,


The following provisions of the Mineral Conservation and Development Rules, 2017 were found violated in your above mentioned mine during the inspection by Shri Sanjay M. Girhe, Regional Mining Geologist on 08.02.2020 in presence of Shri. Vivekanand Mishra, Geologist, Shri. M.M.Goswami, QP as under:-

नियम स.	पाए गए उल्लंघन की विस्तृत प्रकृति
Rule 11 (1)	<p><i>According to this rule-No holder of a mining lease shall commence or carry out mining operation in any area except in accordance with the mining plan approved, modified or reviewed by the Indian Bureau of Mines or prepared and certified in accordance with the system established by the State Govt. pursuant to the provisions to clause (b) of Sub Section (2) of Section 5 or approved by the competent authority of the Atomic Minerals Directorate for exploration and Researching respect of minerals specified in Part B of the First Schedule of the Act where the grade of such atomic minerals is equal to or above the threshold value limit declared under schedule-A of the Atomic Mineral Concession Rules 2016</i></p> <p>The Scheme of Mining of above mentioned mine was approved vide this office letter No-MP/Katni/Bauxite/M/Sche-121/2014-15 dtd 03.06.2015 incorporating the proposals of working from 2015-16 to 2019-20. During the inspection it was found that following provisions of rule have been violated</p> <p>i) During the year 2018-19, about 13120M² area towards east of mining lease was proposed for excavation/production by forming development bench of 2M in overburden & 5 production benches of 5m height from 409mRL to 382mRL. (Ref Plate No-ILQ/ML-II(R)/07MS/2016) of approved document. But, during inspection, remarkable deviations with respect to mine working faces (both vertically and laterally) were noticed. Thus, the mining operations in the mine were not being carried out in accordance with the approved proposals for the year 2018-19.</p> <p>ii) In Part-A,Para-4(i),Under the future exploration programme, during the year 2015-16 exploration was proposed by 1 no core borehole. But, during inspection it is observed that exploration by means of core drilling borehole was not carried out as per approved proposals of Scheme of Mining, hence it is deviation against the this proposal.</p> <p>iii) During inspection, it was also observed that the 7.5m statutory barrier zone in eastern side of the lease area in between the mining lease boundary pillars BP/32/1 to BP-34/1 has been worked out for ROM stacking which attract the violation of said rule.</p>
Rule 26(2)	<p><i>The holder of mining lease shall submit a yearly report as per the format specified before 1st July of every year setting forth the extent of protective and rehabilitative work carried out as envisaged in the approved mine closure plan, and if there is any deviation, reason thereof</i></p> <p>But, in your case the aforesaid Report in prescribe Form for the year 2018-19 not submitted to the Regional Controller of Mine, Jabalpur till the date of inspection.</p>
Rule 35(2)	<p><i>Every holder of a mining leas shall monitor his mining & allied activities as per the notified template of Star rating in the format prescribed in this behalf by Indian Bureau of Mines from time to time, and shall submit online its self assessment report before the first day of July every year for the previous financial year, along with the soft copy of high resolution satellite images from CARTOSAT-2 satellite LISS-IV sensor on the scale of cadastral map under provision of rule".</i></p> <p>But, it is found that, you have not submitted the Star Ratings Templates for the year 2017-18 & 2018-19 in online system in stipulated time as required under this rule.</p>

Rule 31(4)	<p>The plans and sections required under these rules shall be maintained up to date within three months in case of category 'A' mines as referred to in clause (a) of sub-rule (2) of rule 55, within twelve months in case of any other mine</p> <p>As this is "A" category mine and required plans & sections are need to be updated on quarterly basis as required under this rule but the same were are not updated in stipulated time and not maintained at mines site office.</p>
Rule 45(7)	<p>If it is found that the holder of a mining lease or the person or company engaged in trading or storage or end-use or export of minerals, as the case may be, has submitted incomplete or wrong or false information in daily or monthly or annual returns or fails to submit a return within the date specified</p> <p>As per the monthly return submitted online for the month of January-2020, it is observed that closing stocks at mine head of Cement grade bauxite ore is reported as 31,363.881 Tonnes and for other grade of bauxite like Abrasive, Refractory & Chemical grade no closing stock quantities were furnished. However, during inspection of the site, it is observed that the bauxite ore quantities of specified grades at site are appears to be mismatching with available stocks.</p>

- 02 In this connection it is brought to your notice that the above violations constitute an offence punishable under Rule 62 of MCDR, 2017.
03. Non-compliance of the rule 11(1) of MCDR, 2017 may lead to suspension of Mining operations under the provisions of rule 11(2) of MCDR, 2017. Further, for the non-compliance of Rule 45(7) of MCDR-2017, necessary action shall be initiated as deemed fit under the provisions of MCDR,2017.
- 04 You are advised to rectify the above violations immediately and intimate the position to this office within 45 (Forty Five) days from the date of issue of this letter.

भवदीय,


(संदीप सिंह)


उप.खान नियंत्रक
भारतीय खान ब्यूरो,

प्रतिलिपि सूचनार्थ हेतु प्रेषित :


01. The Director of Geology & Mining, Govt. of Madhya Pradesh, Khanij Bhavan, 29-A, Arera Hills, Bhopal (M.P.).
02. The District Collector, Katni (M.P.).

प्रतिलिपि प्रेषित :

The Controller of Mines (CZ), IBM, Nagpur for information.






उप.खान नियंत्रक
भारतीय खान ब्यूरो,