



Government of India
Ministry of Mines
Indian Bureau of Mines
Office of the Regional Controller of Mines, Jabalpur

VOILATION LETTER
By post

File No. MP/Katni/Lst.-165 **3158-3160**

Date: 22/10/2020

To,

**The Nominated Owner,
M/s ACC Limited, Cement House
121 MK Road
Mumbai, Pin-400020**

Subject: Violation of provisions of Mineral Conservation and Development Rules, 2017, in respect to Badari Limestone Mine (1.09 Ha), M/s. ACC Limited, Mine code 38MPR18102 at Village-Badari, Taluk.- Vijayraghavgarh, District- Katni (M.P.)- 483501.

Sir,


Following provisions of MCDR 2017 were found violated in your above mine during the inspection by the Undersigned on 07/10/2020 in the presence of Shri Manish Upadhyay (Deputy General Manager), Shri Mukesh Prasad (Chief Manager Mines), Shri Sanjeev Sharma (Chief Manager Geology).

Rule No	Nature of violation observed in detail
11(1)	The scheme of mining for the above mentioned mine was approved on 20/07/2015 for the period 2015-16 to 2019-20. The deviation in proposal observed vis-à-vis approved document is given below: <ul style="list-style-type: none">➤ In the year 2019-20 there was no proposal for overburden generation but 10722 m³ of OB removal was carried out.➤ In the year 2019-20 the total Quantity of ROM mineral production proposed is 59908 MT but only 29836.18 MT achieved.
26(2)	The holder of mining lease shall submit to the competent authority a yearly report as per the format specified by the Indian Bureau of Mines, before 1 st day of July every year setting forth the extent of protective and rehabilitative works carried out as envisaged in the approved mine closure plan, and if there is any deviation, reasons thereof: During scrutiny of the office records, it has been observed that the yearly report on PMCP setting forth the extent of protective and rehabilitative works carried out as per the approved Progressive Mine Closure Plan for the year 2019-20 has not been submitted till date.
33	The holder of mining lease shall on or before the 30 th day of the June every year submit to the authorized officer, as the case may be, and the State Govt. a digital copy along with a print copy of the surface geological plans and sections maintained under rule 32. As per records plans and sections have not been submitted by lessee at this office till date.
35 (2)	High resolution satellite images obtained from CARTOSAT-2 satellite LISS-IV sensor on the scale of cadastral map, as on 31st March for that financial year, covering the mining lease and an area of 2 kilometres from the lease boundary was not submitted to the Regional Controller of Mines, IBM-Jabalpur.

1. In this connection, it is brought to your notice that the above violations constitute an offence punishable under Rule 62 of Mineral Conservations and Development Rules, 2017.
2. The mining operations can be suspended under the rule 11(2) of MCDR-2017, if compliance of rule 11(1) of MCDR-2017 is not found satisfactory.
3. You are advised to rectify the violations of abovementioned rules immediately and intimate the position to this office within 45 (Forty-Five) days from the date of issue of this letter.


o/e

Yours faithfully



(Robert Simon C)
Asst. Controller of Mines,
Jabalpur Region, IBM

Copy to:

- 1) The Controller of Mines (CZ), Nagpur, IBM
- 2) The Director, Directorate of Geology & Mining, Khanij Bhavan, Arera Hills, Bhopal (MP).

~~~~

o/c


(Robert Simon C)
Asst. Controller of Mines,
Jabalpur Region, IBM