



भारत सरकार/ Government of India
खान मंत्रालय / Ministry of Mines
भारतीय खान ब्यूरो / Indian Bureau of Mines
क्षेत्रीय खान नियंत्रक का कार्यालय / Office of the Regional Controller of Mines



File No: MP/Rewa / LST - 46 4553-4557

Scheme No.-11, Kamla Nehru Nagar
Jabalpur, Dated: 27 / 04 /2021

To,

1. Shri Sunny Gaur (Nominated owner & Director in charge)
M/S Jaiprakash Associates Limited,
Sector- 128, Noida
Noida (U.P.)-201304
2. M/S Jaiprakash Associates Limited
Sector - 128, Noida
Noida (U.P.)-201304

Subject: - Violation of provisions of provisions of Mineral Conservation & Development Rules, 2017
in respect of your Bankuiyan Limestone mines (54.613 Hect.) in District of Rewa in M.P. State.

Dear Sir,

The following provisions of the Mineral Conservation and Development Rules, 2017 were found violated in your above mentioned mine during MCDR inspection on 13/02/2021 by the undersigned in presence of Owners representative, Mr SP sharma ,VP -Mining and Mr Siyaram ,Manager-Geology.

Rule.	Nature of violations observed.
Rule 11(1) of MCDR 2017	No holder of a mining lease shall commence or carry out mining operations in any area except in accordance with the mining plan approved, modified or reviewed by the Indian Bureau of Mines or prepared and certified in accordance with the system established by the State Government pursuant to the proviso to clause (b) of sub-section (2) of section 5 or approved by the competent authority of the Atomic Minerals Directorate for Exploration and Research, in respect of minerals specified in Part B of the First Schedule to the Act where the grade of such atomic minerals is equal to or above the threshold value limits declared under Schedule-A of the Atomic Minerals Concession Rules, 2016. During inspection it is observed: 1.Development/OB removal is very less against the proposed quantities for the year 2019-20 Planned: 135457M³ Actual : 6272 M³ 2. Backfilling is not done over an area of 2.258 hect as per approved plan (Only 0.50 hect. is achieved.) 3.Bench height in limestone is seen more than 8 mtrs at many places and had merged with soil bench. Soil bench was not kept sufficiently advanced as per approved plan. 4.Second pit at location- Second pit at below given location was no opened. N2170 to N2490 W1220 to W870
Rule 26(2) MCDR 2017	(2) The holder of mining lease shall submit to the competent authority a yearly report as per the format specified by the Indian Bureau of Mines, before 1st day of July every year setting forth the extent of protective and rehabilitative works carried out as envisaged in the approved mine closure plan, and if there is any deviation, reasons thereof: PMCP report under this Rule is not submitted to this office.
Rule 45	(6) Any person or company engaged in trading or storage or end-use or export of minerals, shall submit online to the Indian Bureau of Mines and concerned State Government, where the said person or company is sourcing the minerals, the returns in electronic form, along with a print copy of the same if it is not digitally signed, in the following manner, namely:- (a) a monthly return which shall be submitted before the tenth day of every month in respect of the preceding month in Form L of the Schedule; (b) an annual return which shall be submitted before the first day of July of each year for the preceding financial

(7) If it is found that the holder of a mining lease or the person or company engaged in trading or storage or end-use or export of minerals, as the case may be, has submitted incomplete or wrong or false information in daily or monthly or annual returns or fails to submit a return within the date specified; then,—
(a) in the case of mining of minerals by the holder of a mining lease, the Regional Controller of Mines may advise the State Government to
(i) order suspension of all mining operations in the mine and to revoke the order of suspension only after ensuring proper compliance;
(ii) take action to initiate prosecution under these rules;
(iii) recommend termination of the mining lease, in case such suppression or misrepresentation of information indicates abetment or connivance of illegal mining;

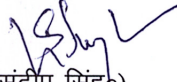
As per annual returns submitted on line for your mines for year 19-20:

- 1. The reserves and resources reported are not after updating at year end 19-20, from the last approved plan.**

02. In this connection it is brought to your notice that the above violations constitute an offence punishable under Rule 62 of MCDR-2017.

03. You are advised to rectify the above violations immediately and intimate the position to this office within 45 (Forty Five) days from the date of issue of this letter.

भवदीय,



(संदीप सिंह)
उप खान नियंत्रक
भारतीय खान ब्यूरो

olc

NOO:

प्रतिलिपि प्रेषित : :


01. The Director of Geology & Mining, Govt. of Madhya Pradesh, Khanij Bhavan, 29-A, Arera Hills, Bhopal (M.P.) for information and further necessary action.
02. The District Collector, Rewa (M.P.) for information.


उप खान नियंत्रक
भारतीय खान ब्यूरो

olc

प्रतिलिपि प्रेषित :

खान नियंत्रक (मध्य), भारतीय खान ब्यूरो, नागपुर को सूचनार्थ प्रेषित।


उप खान नियंत्रक
भारतीय खान ब्यूरो

olc

