



Government of India
Ministry of Mines
Indian Bureau of Mines
Office of the Regional Controller of Mines, Jabalpur



File No.: MP/Jabalpur/Ironore-17/2080-2084

Jabalpur, Dated: 04.07.2022

To,

M/S RMG Super Mines Pvt. Ltd.,
33, Jagran Bhawan, Press Complex,
M.P. Nagar, Bhopal (M.P.) - 462011

Email – rngsupermines@hotmail.com & sharma.nitin074@gmail.com,


Subject: Violation of provisions of Mineral Conservation and Development Rules, 2017, in respect to **Dhamdha Ironore Mine, Mine Code 30MPR18019** over an area of 4.54 hect. in Jabalpur District of M.P.

Sir,

The following provisions of the Mineral Conservation and Development Rules 2017 were found violated in your above mine during the inspection on 15.06.2022 by Sh. Jay Kumar Pandey, Assistant Mining Engineer, accompanied by Sh. Puneet Kumar Dhruw, Mining Engineer.

नियम स.	पाए गए उल्लंघन की विस्तृत प्रकृति
Rule 11(1)	<p>No holder of a mining lease shall commence or carry out mining operations in any area except in accordance with the mining plan approved, modified or reviewed by the Indian Bureau of Mines or prepared and certified in accordance with the system established by the State Government pursuant to the proviso to clause (b) of sub-section (2) of section 5 or approved by the competent authority of the Atomic Minerals Directorate for Exploration and Research, in respect of minerals specified in Part B of the First Schedule to the Act where the grade of such atomic minerals is equal to or above the threshold value limits declared under Schedule-A of the Atomic Minerals Concession Rules, 2016.</p> <p>The document of above mentioned mine was approved vide letter No.- MP/Jabalpur/Iron Ore /RMP-85/2017-18 dated 26/04/2018 incorporating proposal of working from 2018-19 to 2022-23.</p> <p>(a) Exploration was not done against the proposals of 14 nos. of exploratory Core /DTH bore holes for the year 2018-19.</p> <p>(b) As per approved mining plan during excavation nil generation of waste reported, only Iron ore & minor mineral laterite recovery assessed. But during inspection it was observed that about 15-20% from ROM waste in the form of lateritic murum recovered & so for about 160000 tonnes generated waste stacked presently outside of the lease area in Govt. waste land just outside of lease boundary in north-western side of lease area between pillar no. 1 to 3 in 03 big waste dumps.</p> <p>(c) The height of mineral benches in some places observed more than 8m. which is not as per approved proposals.</p>
Rule 34 A	<p>Digital aerial images of mining lease area.— (1) Every lessee having— (a) an annual excavation plan of one million tonne or more in a particular year; or</p> <p>(b) leased area of fifty hectare or more, shall carry out a drone survey of the leased area and upto hundred metres outside the lease boundary in the month of April or May every year and submit the processed output [digital elevation model (DEM) and Orthomosaic] images obtained from such survey or any other format as may be specified by the Indian Bureau of Mines in this regard to the Controller General on or before 1st day of July every year.</p> <p>(2) Every lessee, other than those covered under sub-rule (1), shall submit soft copy of high resolution Georeferenced Ortho-rectified Multispectral satellite images of the leased area and upto hundred metres outside the lease boundary taken in the month of April to June of every year, to the Controller General on or before 1st day of July of the that year in the standards formats such as GeoTIFF along with metadata or any other format as may be specified by the Indian Bureau of Mines in this regard you have not submitted as specified above under rule 34A of MCDR-2017.</p>
Rule 45(5)(c)	<p>The holder of a mining lease shall submit online returns in respect of each mine to the Regional Controller or any other authorised official of the Indian Bureau of Mines in the following manner—</p> <p>An annual return which shall be submitted before the 1st day of July each year for the preceding financial year in electronic form, along with a signed print copy of the same if it is not digitally signed, in the respective Form.</p> <p>The annual return for the year 2021-22 submitted online, it was observed during scrutiny of annual return that lessee has not correctly shown following information/details: -</p> <p>i) Under lease area utilization the area used for mine working & current mine working & waste disposal is not correct. As on date 2.4ha. area under current o/c mining & 0.5ha. as mineral stack only within lease area.</p> <p>ii) In part II, value of fixed assets given 0(zero) is not correct as within lease area there is mine office, mining machinery etc.</p> <p>iii) In sale value the cost of sale of below 55% of Fe is 52942070 not 5294207 there is typographical error in figures of sale value of below 55% Fe .</p>


2. In this connection, it is brought to your notice that the above violations constitute an offence punishable under Rule 62 of Mineral Conservations and Development Rules, 2017.
3. The mining operations can be suspended under the rule 11(2) of MCDR-2017, if compliance of rule 11(1) of MCDR-2017 is not found satisfactory.
4. You are advised to rectify the above violations immediately and intimate the position to this office within 45 (Forty-Five) days from the date of issue of this letter.

भवदीय,

(नरेश कुमार कटारिया)
उप खान नियंत्रक
कृते क्षेत्रीय खान नियंत्रक

काप्य

NOO: प्रतिलिपि प्रेषित :


01. The Director of Geology & Mining, Govt. of Madhya Pradesh, Khanij Bhavan, 29-A, Arera Hills, Bhopal (M.P.) **Regarding provisions of Rule-11(I)(b) of MCDR,2017 violated by the lessee by carrying out ancillary mining activities(Waste dumping outside lease boundary) beyond mining lease for your kind information & further necessary action at your end.**
02. The District Collector, Jabalpur (M.P.) for information & appropriate action.


उप खान नियंत्रक
कृते क्षेत्रीय खान नियंत्रक

काप्य

प्रतिलिपि प्रेषित :

01. खान नियंत्रक (मध्य), भारतीय खान ब्यूरो, नागपुर को सूचनार्थ प्रेषित।
02. DDG, Mining & Mineral Statistics Division, Indian Bureau of Mines, Nagpur for referback of Annual Return for the year 2021-22 to rectification as pointed out above under rule 45(5)(c).


उप खान नियंत्रक
कृते क्षेत्रीय खान नियंत्रक

काप्य

उप
सुनि
4-7-22