



Government of India
Ministry of Mines
Indian Bureau of Mines
Office of the Regional Controller of Mines, Jabalpur

✓ VOILATION LETTER
Email/Registered AD/Speed post

File No. MP/REWA/LST.-44/

7287 - 7291

Date: 17/10/2019

To,

Shri Sunny Gaur, Nominatied Owner,
A-9/27, Vasant Vihar, New Delhi
Pin-110057
Email – jrp.mines@jalindia.co.in

M/s Jai Prakash Associates Limited
Naubasta Limestone Mine (171.362 Ha)
P.O.- Jaypee Nagar,
District- Rewa (M.P.)
Email - jrp.mines@jalindia.co.in

Subject: Violation of provisions of Mineral Conservation and Development Rules, 2017, in respect to Naubasta Limestone Mine (171.362 Ha), Mine code 38MPR33035 at Village-Naubasta, Tehsil-Huzur, District- Rewa (M.P.)

Sir,

Undersigned has inspected your mine in the presence of Shri A K Verma (Mine Manager), Shri Raju Jain (DGM, Mines), Mayur B. Patkatore (Mine Geologist) and Shri Adrish Mandal (Surveyor) on 06/09/2019. Following provisions of MCDR 2017 were found violated in your mines during inspection.

Rule No	Nature of violation observed in detail
Rule 11(1)	No holder of a mining lease shall commence or carry out mining operations in any area except in accordance with the mining plan approved, modified or reviewed by the Indian Bureau of Mines or prepared and certified in accordance with the system established by the State Government pursuant to the proviso to clause (b) of sub-section (2) of section 5 or approved by the competent authority of the Atomic Minerals Directorate for Exploration and Research, in respect of minerals specified in Part B of the First Schedule to the Act where the grade of such atomic minerals is equal to or above the threshold value limits declared under Schedule-A of the Atomic Minerals Concession Rules, 2016. The approved Mining Plan of above mentioned mine was approved vide letter No.- MP/Rewa/Limestone/MPLN/MOD-26/2015-16 dated 30/07/2016 incorporating proposal of working from 2016-17 to 2020-21. During inspection it has been observed that the following provisions of the rule have been violated:- a) Refer abovementioned approved document (page no. 22), the working was proposed in two separate locations designated as pit no. 01 & pit no. 02 in the year 2018-19. During inspection, it was found that a new pit in the SW corner (near pillar no. 38) was developed which was not as per approved proposals. b) Refer abovementioned approved document, it was proposed to reclaim 3.421 Ha area of mine by backfilling during the year 2018-19. During inspection, it was observed that only about 1.565 Ha area was backfilled and backfilling was not as per proposal.

Rule 33 Copies of plans and sections to be submitted – The holder of mining lease shall on or before the 30th day of the June every year submit to the authorized officer, as the case may be, and the State Govt. a digital copy along with a print copy of the surface geological plans and sections maintained under rule 32.

On examination of the surface geological plan submitted to Resonal Controller of Mines, it has been observe that the plan has not been dually updated and the conventions used in the plan are not as per MMR-1961.

Rule 26(2) The holder of mining lease shall submit to the competent authority a yearly report as per the format specified by the Indian Bureau of Mines, before 1st day of July every year setting forth the extent of protective and rehabilitative works carried out as envisaged in the approved mine closure plan, and if there is any deviation, reasons thereof:

During scrutiny of the office records, it has been observed that the yearly report in respect of rule 26(2) of MCDR 2017 has not been submitted for the year 2018-19.

Rule 55 (1) For the purpose of carrying out reconnaissance, prospecting or mining operations in accordance with these rules, –

(a) every holder of reconnaissance permit shall employ a whole-time geologist;

(b) every holder of prospecting licence or a prospecting license-cum-mining lease shall employ a whole-time geologist and a part-time mining engineer;

(c) every holder of a mining lease shall employ, in case of–

category 'A' mines, a whole-time mining engineer and a geologist;


category 'B' mines, a part-time mining engineer and a part-time geologist:

Provided that in the case of fully mechanised category 'A' mines, the mining engineers and geologists shall have minimum five years of professional experience of working in a supervisory capacity in the field of mining.

As per given employment potential in the approved document, information of Mining Engineer and Geologist are not submitted in this office. The information are to be provided to this office in the prescribed

1. In this connection, it is brought to your notice that the above violations constitute an offence punishable under Rule 62 of Mineral Conservations and Development Rules, 2017.
2. The mining operations can be suspended under the rule 11(2) of MCDR-2017, if compliance of rule 11(1) of MCDR-2017 is not found satisfactory.
4. You are advised to rectify the violations of abovementioned rules immediately and intimate the position to this office within 45 (Forty Five) days from the date of issue of this letter.

भवदीय,



(नरेश कुमार कटारिया)
उप खान नियंत्रक
भारतीय खान ब्यूरो


NOO:

प्रतिलिपि प्रेषित : :

01. The Director of Geology & Mining, Govt .of Madhya Pradesh, Khanij Bhavan, 29-A, Arera Hills, Bhopal(M.P.) for information and further necessary action.

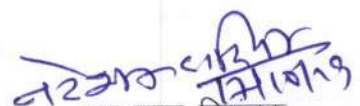
02. The District Collector, Rewa (M.P.) for information.


ग/र


उप खान नियंत्रक
भारतीय खान ब्यूरो

प्रतिलिपि प्रेषित :

खान नियंत्रक (मध्य), भारतीय खान ब्यूरो, नागपुर को सूचनार्थ प्रेषित।


उप खान नियंत्रक
भारतीय खान ब्यूरो

Encl DIB 8CC
79(11/194)

ग/र