

भारत सरकार/ Government of India  
खान मंत्रालय / Ministry of Mines  
भारतीय खान ब्यूरो / Indian Bureau of Mines  
क्षेत्रीय खान नियंत्रक का कार्यालय / Office of the Regional Controller of Mines  
\*\*\*\*\*



File No: MP/Jabalpur /Iron ore -14/1314-1318

Scheme No.-11, Kamla Nehru Nagar  
Jabalpur, Dated: 19/05/2020

To,:

1. **Mnish Nayak, Director I/C**  
M/s. SURIYAVANSAM MINING & MINERALS PVT.  
67/2PATRAKAR COLONY

Dist:INDORE

State: MADHYA PRADESH

PIN Code 452001

2. M/s. SURIYAVANSAM MINING & MINERALS PVT.

67/2PATRAKAR COLONY

Dist:INDORE

State: MADHYA PRADESH

PIN Code 452001

**Subject:** Violation of provisions of provisions of Mineral Conservation & Development Rules, 2017 in respect of your Mansakra manganese ore, iron ore, laterite and ocre mines (area-5.0 hect) in District of Jabalpur in M.P. State

Dear Sir,

The following provisions of the Mineral Conservation and Development Rules, 2017 were found violated in your above mentioned mine during MCDR inspection on 29/02/2020 by the undersigned in presence of Mr Owner's representative Mr Digvijaya singh

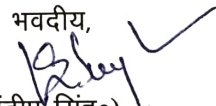
<b>Rule 26(2) MCDR 2017</b>	(2) The holder of mining lease shall submit to the competent authority a yearly report as per the format specified by the Indian Bureau of Mines, before 1st day of July every year setting forth the extent of protective and rehabilitative works carried out as envisaged in the approved mine closure plan, and if there is any deviation, reasons thereof. <b>Statement/yearly report for progressive closure under this rule for yr 18-19 is not submitted.</b>
<b>Rule 31(4)</b>	31. General requirements about plans and sections.- (1) Every plan or section prepared or submitted in accordance with the provisions of these rules shall- (a) show the name of the mine and of the holder of the mining lease and the purpose for which the plan or section is prepared; (b) show the true north or the magnetic meridian and the date of the letter; (c) show a scale of the plan at least twenty-five centimeters long and suitably sub-divided; (d) unless otherwise provided, be on a scale having a representative factor of - (i) 1:500 in case of mines having small-scale workings; (ii) 1:2000 in case of mines having large open cast working and also in case of surface plans of large leasehold areas; and (iii) 1:1000 in other cases: Provided that the competent authority may, by an order in writing and subject to such conditions as he may specify therein, permit or require the plans to be prepared on any other suitable scale; (e) be digitally prepared in the format as may be specified by the Indian Bureau of Mines. (2) The conventions provided under the Metalliferous Mines Regulations, 1961, shall be used in preparing all plans and sections required under these rules. (3) The plans and sections shall be accurate within such limits of error as the Controller General may specify by a general or special order. (4) The plans and sections required under these rules shall be maintained up to date within three months in case of category 'A' mines as referred to in clause (a) of sub-rule (2) of rule 55, and within twelve months in the case of any other mine. <b>Surface plan, surface geological plan and sections maintained at mines (category A) were not kept upto date as required under sub rule(4) above.</b>

<p>Rule 55 of MCDR 2017</p>	<p>Employment of geologists and mining engineers.-(1) For the purpose of reconnaissance, prospecting or mining operations in accordance with these rules, holder of reconnaissance permit shall employ a whole-time geologist; 2. every prospecting licence or a prospecting licence cum mining lease shall employ a whole-time geologist and a part-time mining engineer; 3. every holder of a mining lease shall employ a part-time mining engineer and a geologist; (iv) category 'B' mines a part-time mining engineer and a part-time geologist;</p> <p><b>Full time geologist is not appointed as per rule for the mines.</b></p>
<p>Rule 35 of MCDR 2017</p>	<p>35. Sustainable mining.-(1) Every holder of a mining lease shall take all possible precautions for undertaking sustainable mining while conducting prospecting, mining, beneficiation or metallurgical operations in the area. (2) Every holder of a mining lease shall monitor his mining and allied activities as per the notified template of star rating in the format prescribed in this behalf by the Indian Bureau of Mines from time to time, and shall submit online its selfassessment report before the 1st day of July every year for the previous financial year, alongwith the soft copy (in the standard format), of high resolution satellite images obtained from CARTOSAT-2 satellite LISS-IV sensor on the scale of cadastral map, as on the 31st day of March for that financial year, covering the mining lease and an area of two kilometres. from the lease boundary, to the Regional Controller or the authorised officer of the Indian Bureau of Mines.</p> <p><b>Self assessment template for sustainable mining is not submitted for yr 18-19 under this rule for your mine.</b></p>

02. In this connection it is brought to your notice that the above violations constitute an offence punishable under Rule 62 of MCDR-2017.

03. You are advised to rectify the above violations immediately and intimate the position to this office within 45 (Forty Five) days from the date of issue of this letter.


ॐ

भवदीय,  
  
 (संदीप सिंह)  
 उप खान नियंत्रक  
 भारतीय खान ब्यूरो

**NOO: प्रतिलिपि प्रेषित : :**

- 01. 01. The Director of Geology & Mining, Govt. of Madhya Pradesh, Khanij Bhavan, 29-A, Arera Hills, Bhopal (M.P.) for information and further necessary action.
- 02. The District Collector, Jabalpur (M.P.) for information .


ॐ

  
 उप खान नियंत्रक  
 भारतीय खान ब्यूरो

**प्रतिलिपि प्रेषित :**

खान नियंत्रक (मध्य), भारतीय खान ब्यूरो, नागपुर को सूचनार्थ प्रेषित।

ॐ

  
 उप खान नियंत्रक  
 भारतीय खान ब्यूरो